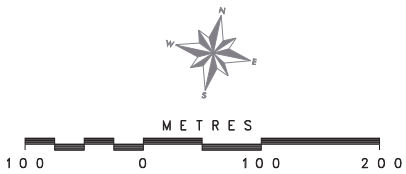
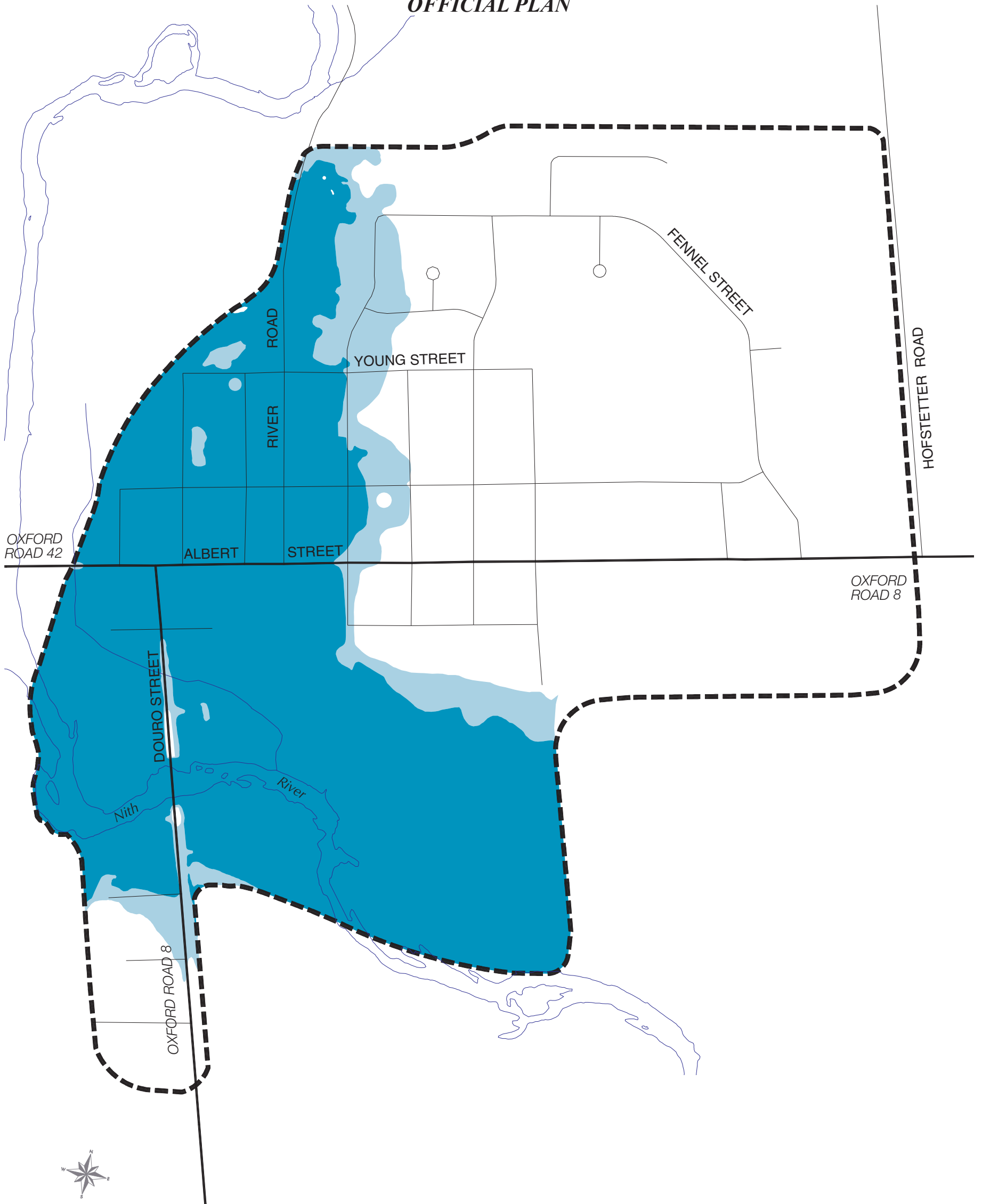


SCHEDULE "B-4"

**VILLAGE OF PLATTSVILLE
TWO-ZONE FLOOD**

**COUNTY OF OXFORD
OFFICIAL PLAN**







COUNTY COUNCIL APPROVAL: DECEMBER 10, 2008
 NOTES: THIS MAP MAY INCORPORATE DATA UNDER LICENCE AGREEMENT(S) WITH THE UPPER THAMES RIVER CONSERVATION AUTHORITY, THE GRAND RIVER CONSERVATION AUTHORITY, THE LONG POINT REGION CONSERVATION AUTHORITY, THE MINISTRY OF NORTHERN DEVELOPMENT AND MINES, THE MINISTRY OF NATURAL RESOURCES AND THE QUEEN'S PRINTER OF ONTARIO. ©2009



THIS SCHEDULE FORMS A PART OF THE COUNTY OF OXFORD OFFICIAL PLAN AND MUST BE READ IN CONJUNCTION WITH THE WRITTEN TEXT.

THIS IS AN OFFICE CONSOLIDATION PREPARED FOR CONVENIENCE ONLY. FOR ACCURATE REFERENCE RECOURSE SHOULD BE HAD TO THE ORIGINAL DOCUMENT AND AMENDMENTS HERETO.

BASE MAP LEGEND

-  SETTLEMENT BOUNDARY
-  MAJOR ROADS
-  OTHER ROADS
-  WATERCOURSE

TWO-ZONE FLOOD LEGEND

-  FLOODWAY
-  FLOOD FRINGE