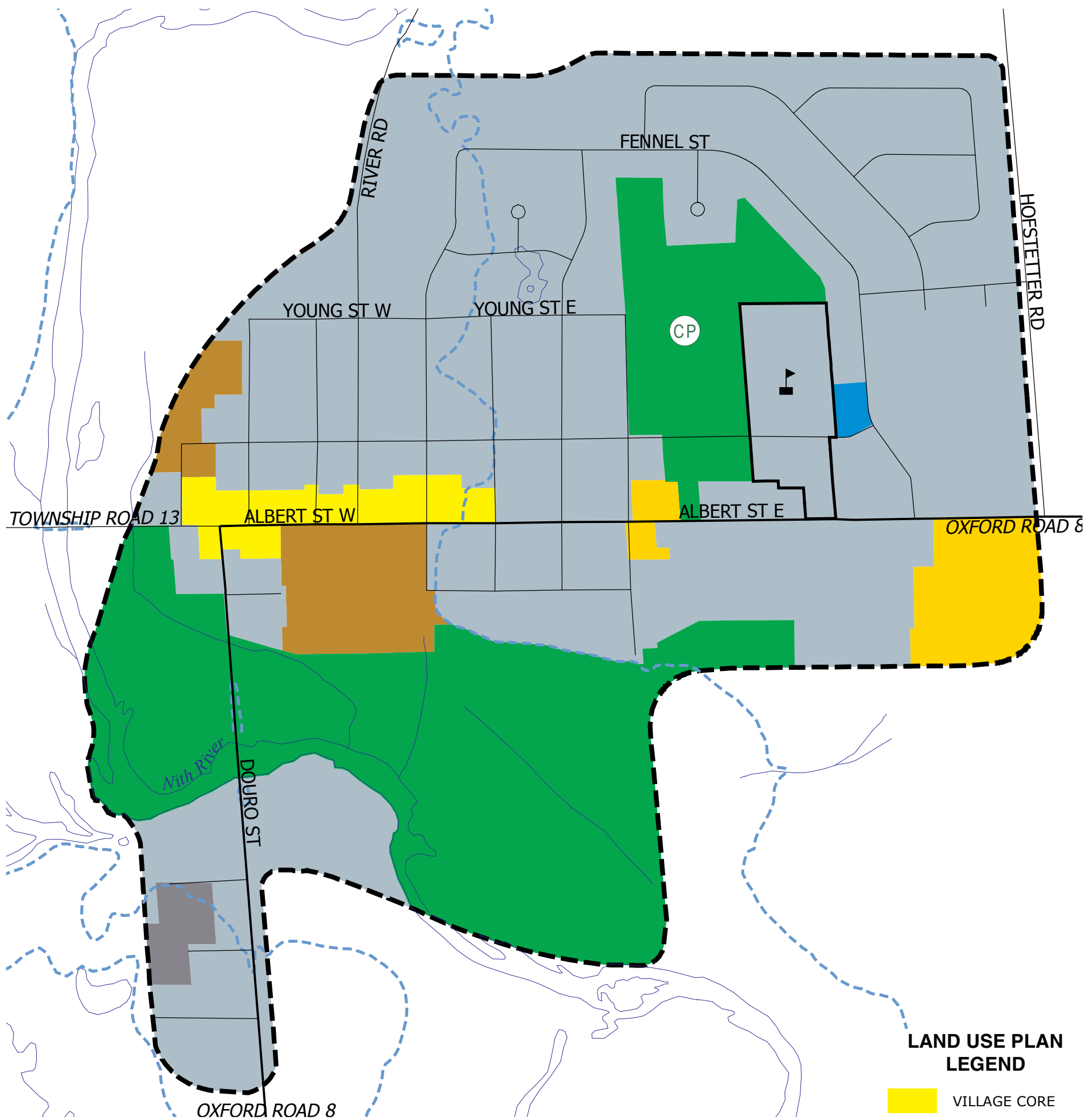












SCHEDULE "B-2"
VILLAGE OF PLATTSVILLE
LAND USE PLAN





COUNTY OF OXFORD
OFFICIAL PLAN



**LAND USE PLAN
 LEGEND**

-  VILLAGE CORE
-  SERVICE COMMERCIAL
-  LOW DENSITY RESIDENTIAL
-  MEDIUM DENSITY RESIDENTIAL
-  INDUSTRIAL
-  MAJOR INSTITUTIONAL
-  OPEN SPACE
-  SCHOOL
-  COMMUNITY PARK
-  FLOOD LINE

**BASE MAP
 LEGEND**

-  MAJOR ROADS
-  OTHER ROADS
-  WATERCOURSE
-  SETTLEMENT BOUNDARY



NOTES: THIS MAP MAY INCORPORATE DATA UNDER LICENCE AGREEMENT(S) WITH THE UPPER THAMES RIVER CONSERVATION AUTHORITY, THE GRAND RIVER CONSERVATION AUTHORITY, THE LONG POINT REGION CONSERVATION AUTHORITY, THE MINISTRY OF NORTHERN DEVELOPMENT AND MINES, THE MINISTRY OF NATURAL RESOURCES AND THE QUEEN'S PRINTER OF ONTARIO. ©2015

COUNTY COUNCIL APPROVAL: APRIL 22, 2015

THIS SCHEDULE FORMS A PART OF THE COUNTY OF OXFORD OFFICIAL PLAN AND MUST BE READ IN CONJUNCTION WITH THE WRITTEN TEXT.

THIS IS AN OFFICE CONSOLIDATION PREPARED FOR CONVENIENCE ONLY. FOR ACCURATE REFERENCE RECOURSE SHOULD BE HAD TO THE ORIGINAL DOCUMENT AND AMENDMENTS THERETO.